


Figure 1
**PUBLIC TRANSPORTATION
 AND RAIL RECOMMENDATIONS**
 Proposals that address identified needs through 2045



FAMPO & CUMBERLAND COUNTY
 Comprehensive Transportation Plan

Public Transportation and Rail Features

	Proposal ID #	Existing	Proposed
Urban Fixed Bus Corridors	#		
Regional Bus Corridors	#		
Rural Fixed Bus Corridors	#		
Fixed Guideway	#		
Amtrak / Freight Route	#		
Current Railroad	#		
Transit Facility	#		
Park and Ride Lot	#		
Amtrak Station	#		
Intermodal Terminal	#		



FAMPO
 Mid-Carolina RPO
 Studied Roads

Denotes Highway Incidental ★



Full report at:
[Tinyurl.com/FAMPOCTP](https://tinyurl.com/FAMPOCTP)

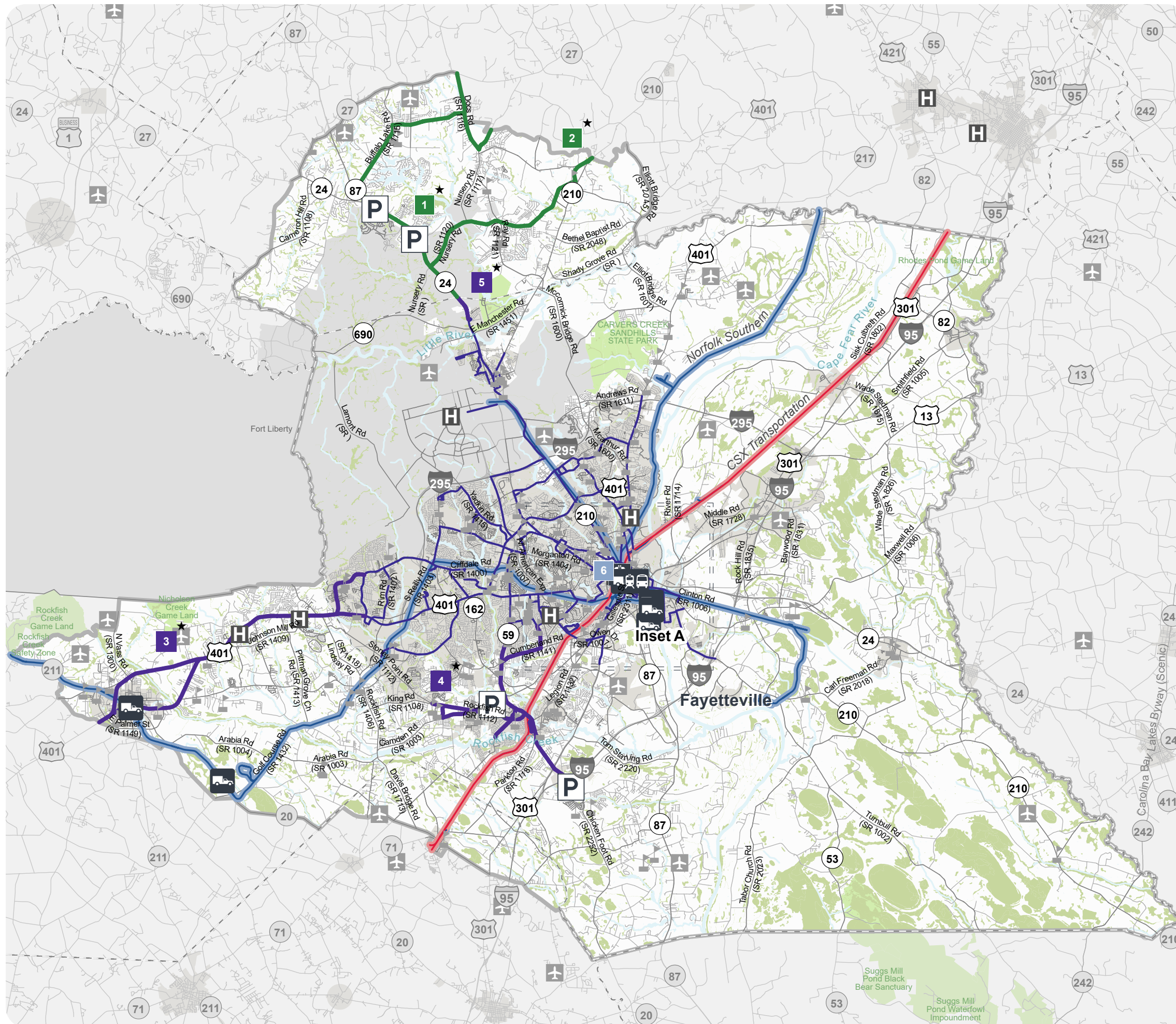


Sheet 3 of 4

Base map date: November 07, 2019


Legal Disclaimer

These concepts will need additional analysis to meet state and federal environmental regulations, to determine final locations and designs, and to be funded for implementation. Local zoning or subdivision ordinances may require the dedication of right of way based on the concepts shown on the Comprehensive Transportation Plan and local collector street plans, based on N.C.G.S. § 136-66.2 and § 136-66.10.



Plan Date: April 21, 2021

Figure 1
**PUBLIC TRANSPORTATION
 AND RAIL RECOMMENDATIONS**
 Proposals that address identified needs through 2045



FAMPO & CUMBERLAND COUNTY
 Inset A
Comprehensive Transportation Plan

Public Transportation and Rail Features

	Proposal ID #	Existing	Proposed
Urban Fixed Bus Corridors	#		
Regional Bus Corridors	#		
Rural Fixed Bus Corridors	#		
Fixed Guideway	#		
Amtrak / Freight Route	#		
Current Railroad	#		
Transit Facility	#		
Park and Ride Lot	#		
Amtrak Station	#		
Intermodal Terminal	#		



FAMPO

Mid-Carolina RPO

Studied Roads

Denotes Highway Incidental ★



Full report at:
[Tinyurl.com/FAMPOCTP](https://tinyurl.com/FAMPOCTP)

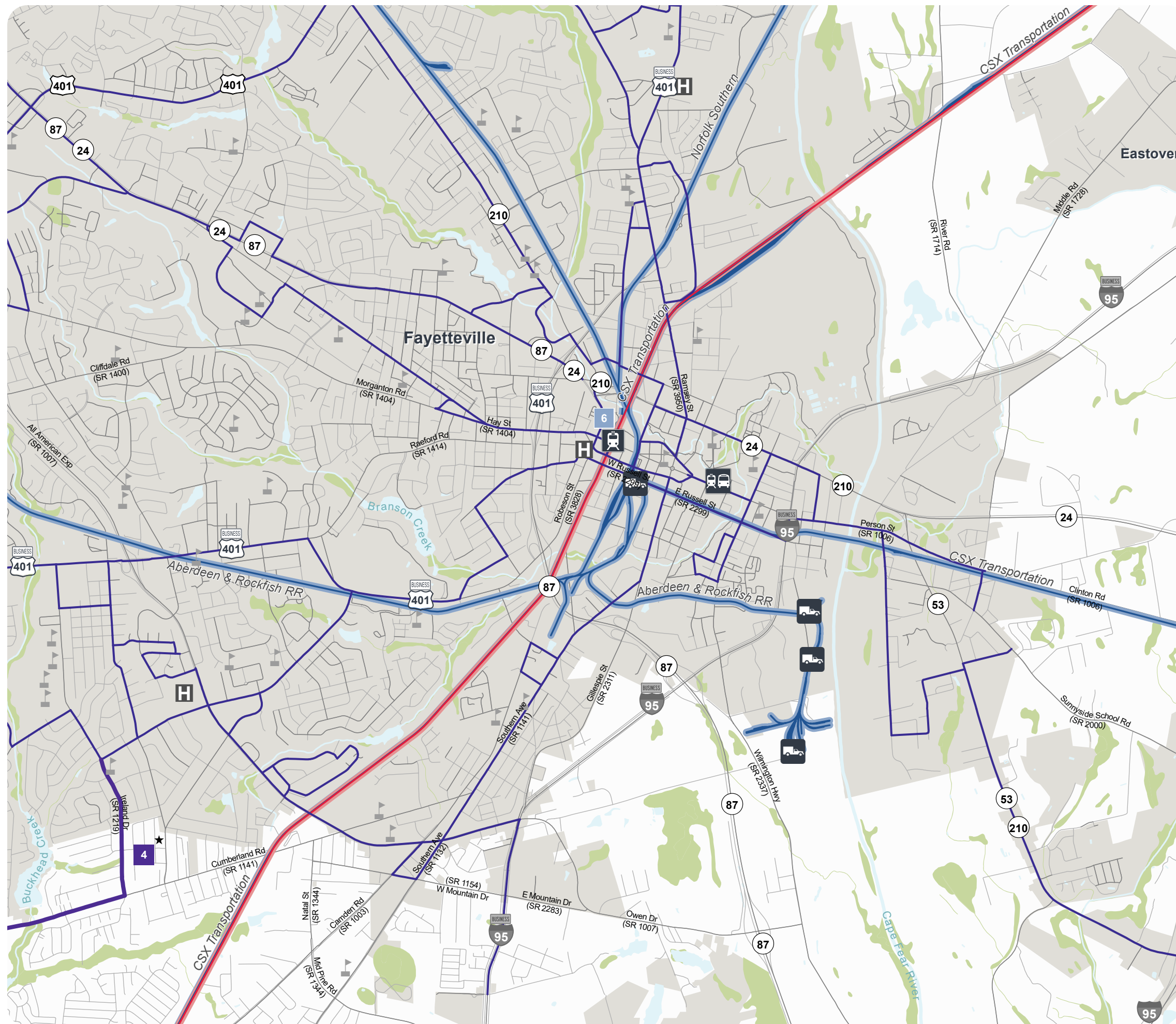


Sheet 3A of 4

Base map date: November 07, 2019

Legal Disclaimer

These concepts will need additional analysis to meet state and federal environmental regulations, to determine final locations and designs, and to be funded for implementation. Local zoning or subdivision ordinances may require the dedication of right of way based on the concepts shown on the Comprehensive Transportation Plan and local collector street plans, based on N.C.G.S. § 136-66.2 and § 136-66.10.



Plan Date: April 21, 2021